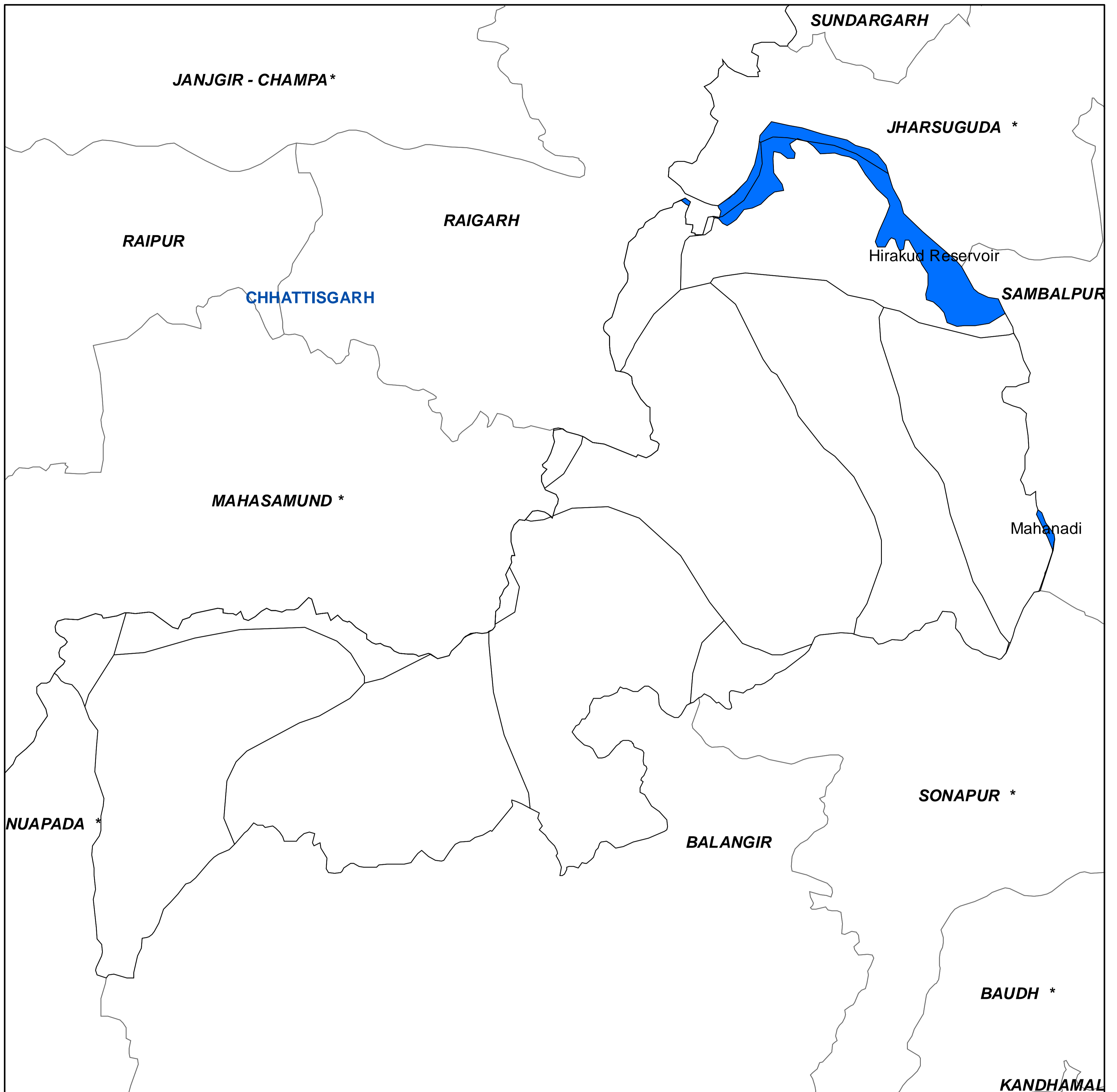




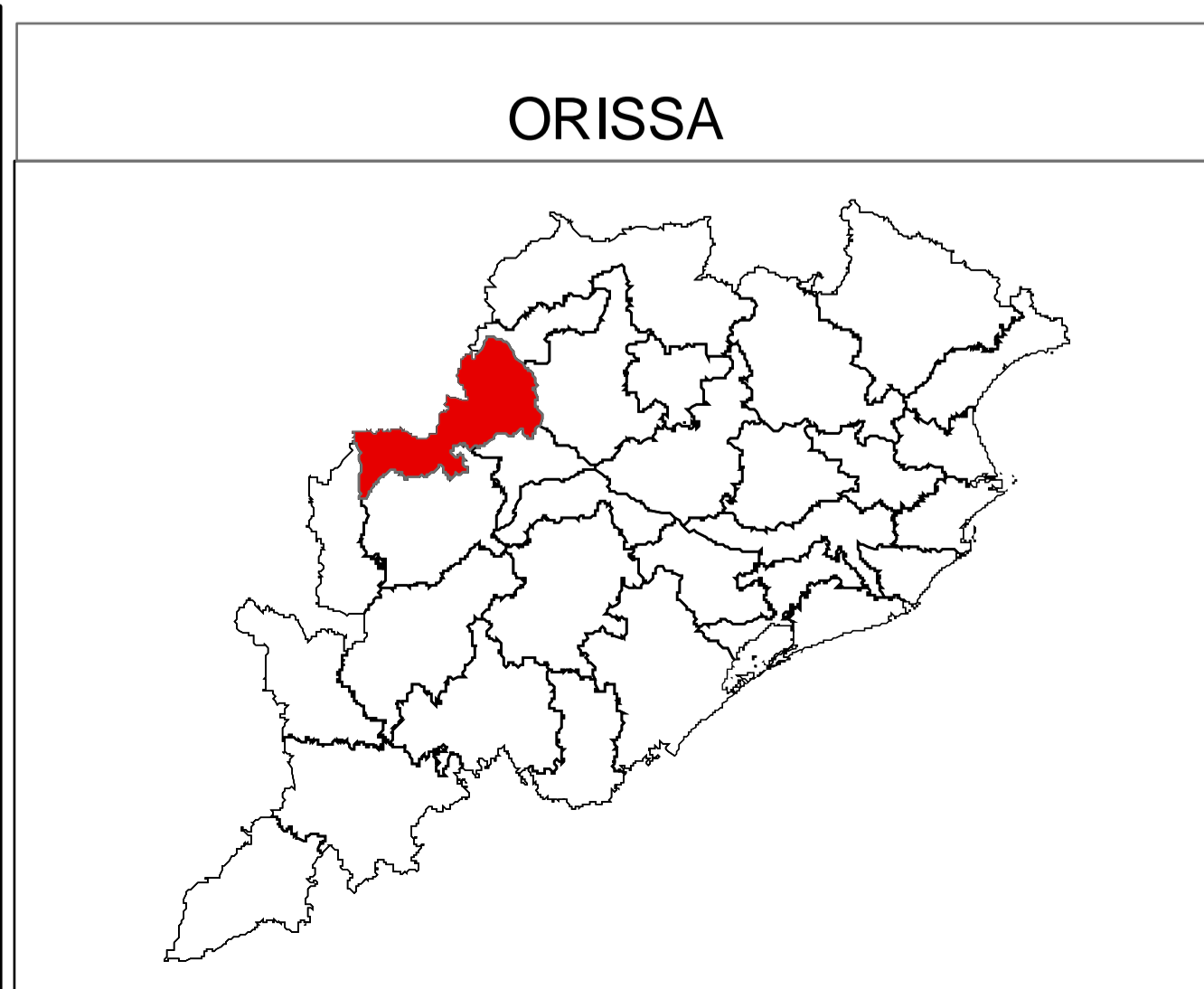


DISTRICT ATLAS - BARGARH



Legend

-  Region
-  Watershed
-  State Boundary
-  District Boundary



REGION MAP

2

0 4 8 16 24 32 40 km

Source : SOI

Maps Composed by NIC